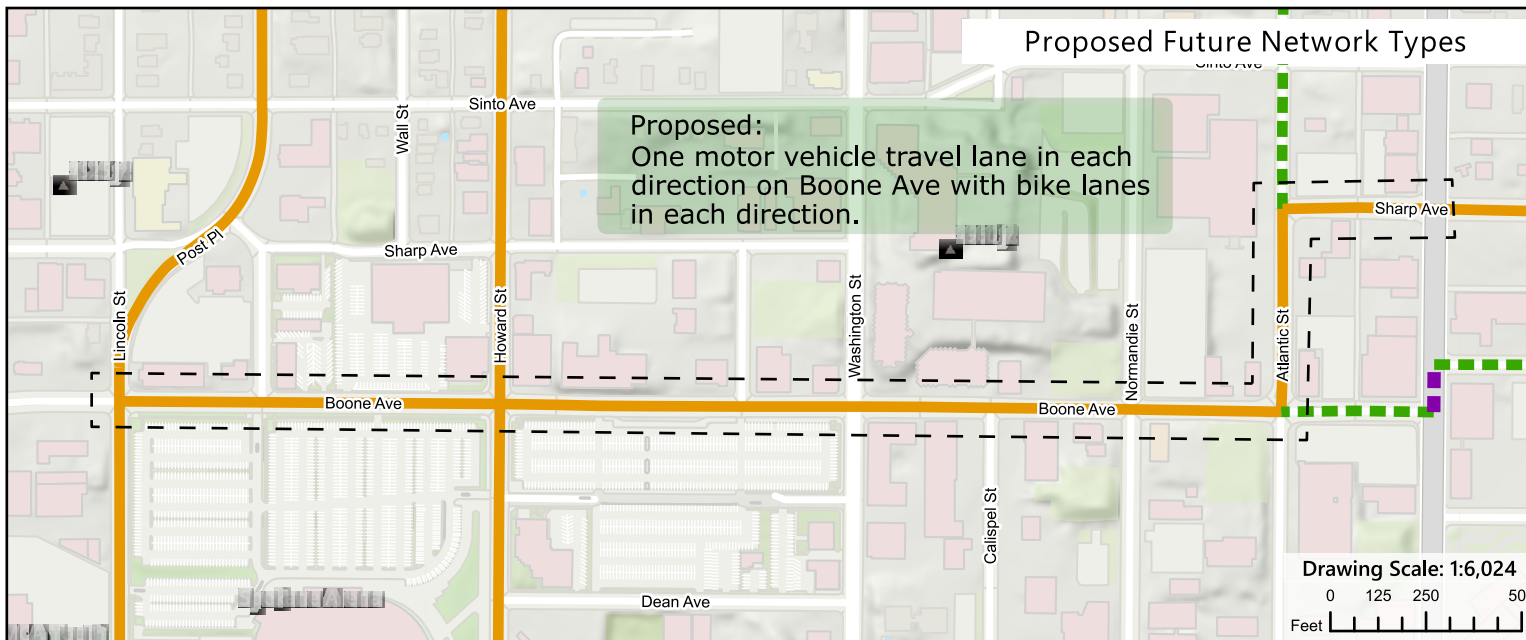
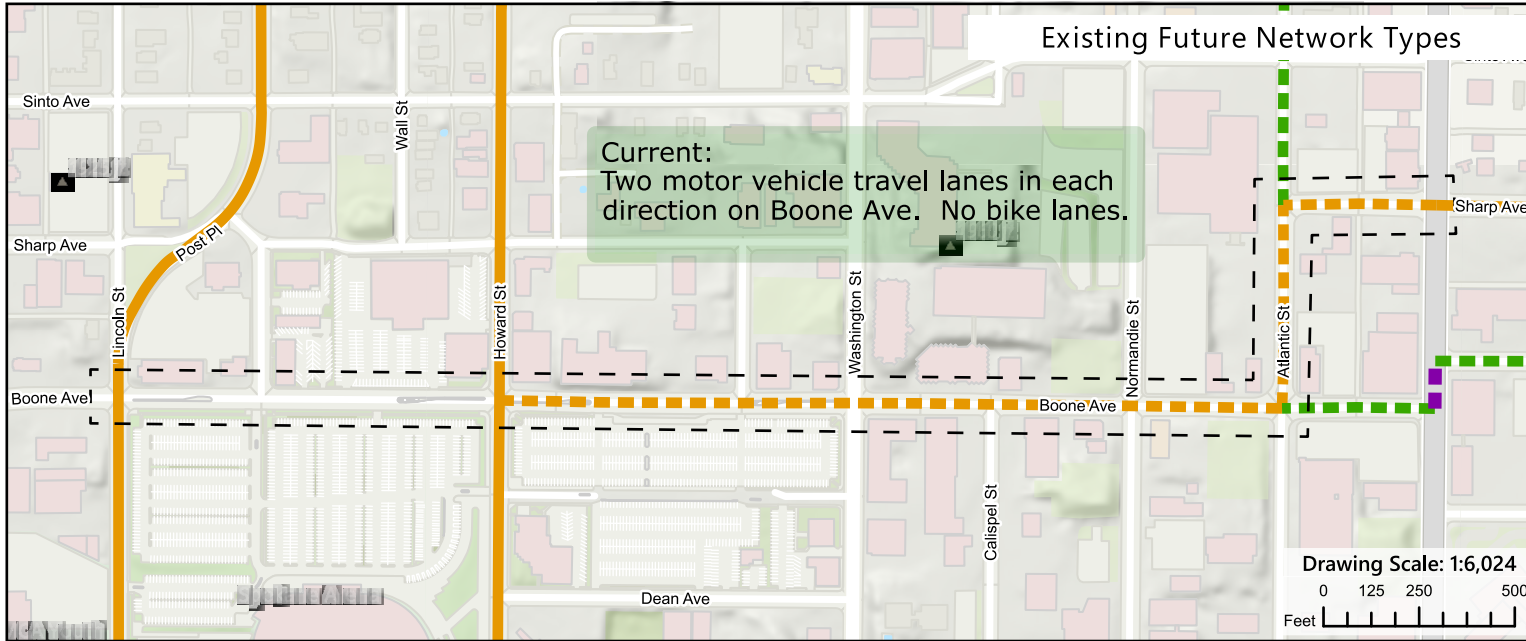




Z20-019COMP: Map TR-5, Proposed Modification 10
 (Boone Ave, Atlantic St, & Sharp Ave between Lincoln St and Division St)
 2019/2020 Comprehensive Plan Amendment Proposals

Drawn: 2/11/2020
 THIS IS NOT A LEGAL DOCUMENT
 The information shown on this map is compiled from various sources and is subject to constant revision. Information shown on this map should not be used to determine the location of facilities in relationship to property lines, section lines, streets, etc.



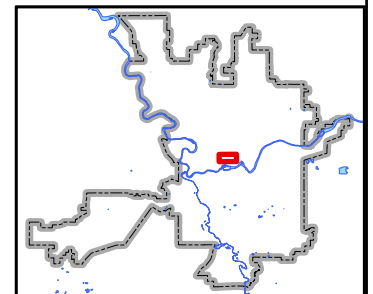
Legend

- Area of Proposed Change
- Current Bikeway Network
- Bike Friendly Route
- Closed to Bike
- Difficult Connection
- High Traffic (Bike Lane)
- High Traffic (Shared)
- Moderate Traffic (Bike Lane)
- Moderate Traffic (Shared)
- Neighborhood Greenway
- Shared Use Path
- Soft Surface Path



Length of Change: 0.75 Miles

PROJECT LOCATION



Neighborhood and Planning Services
 Drawn By: Kevin Freibott